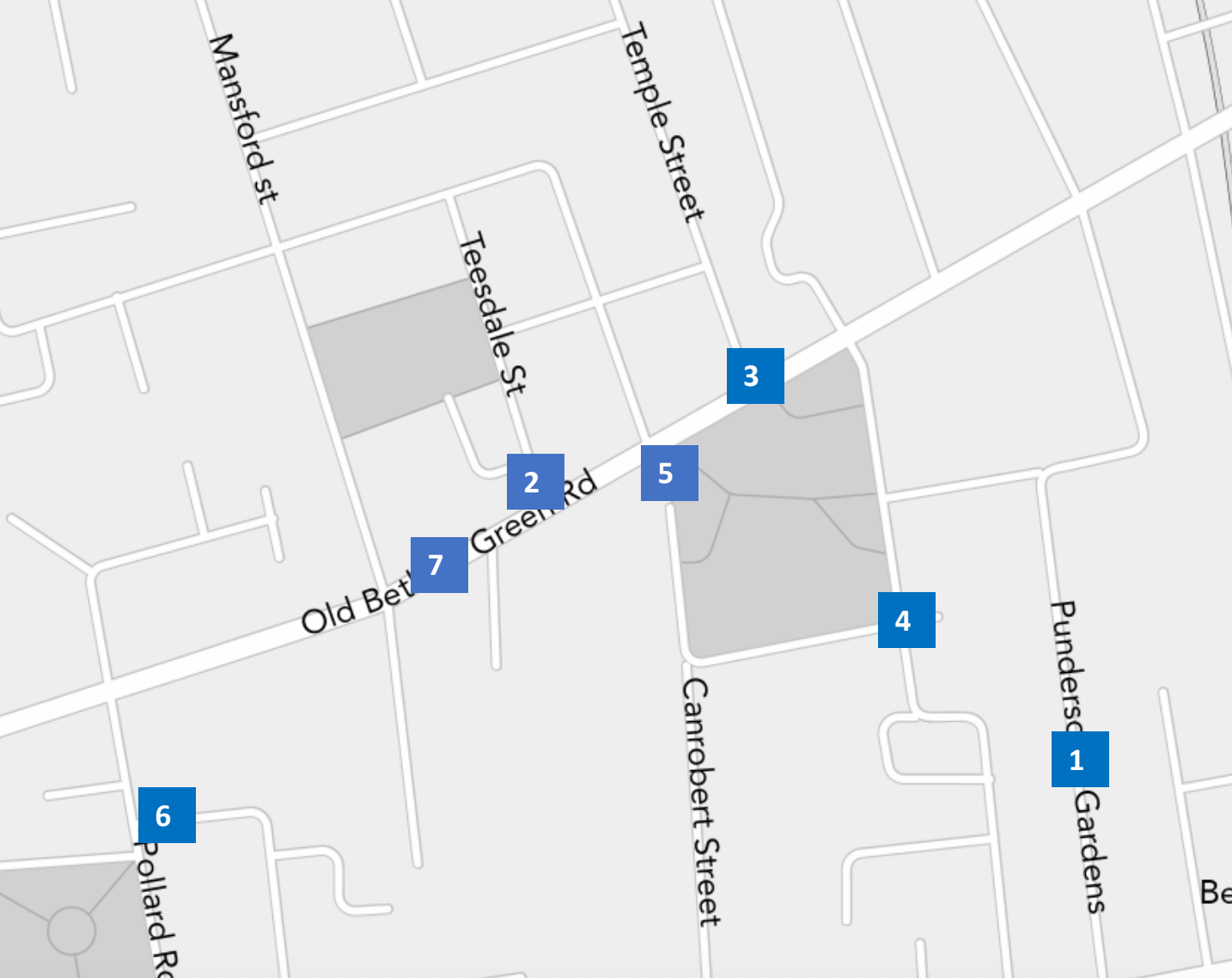


Liveable Streets Area maps

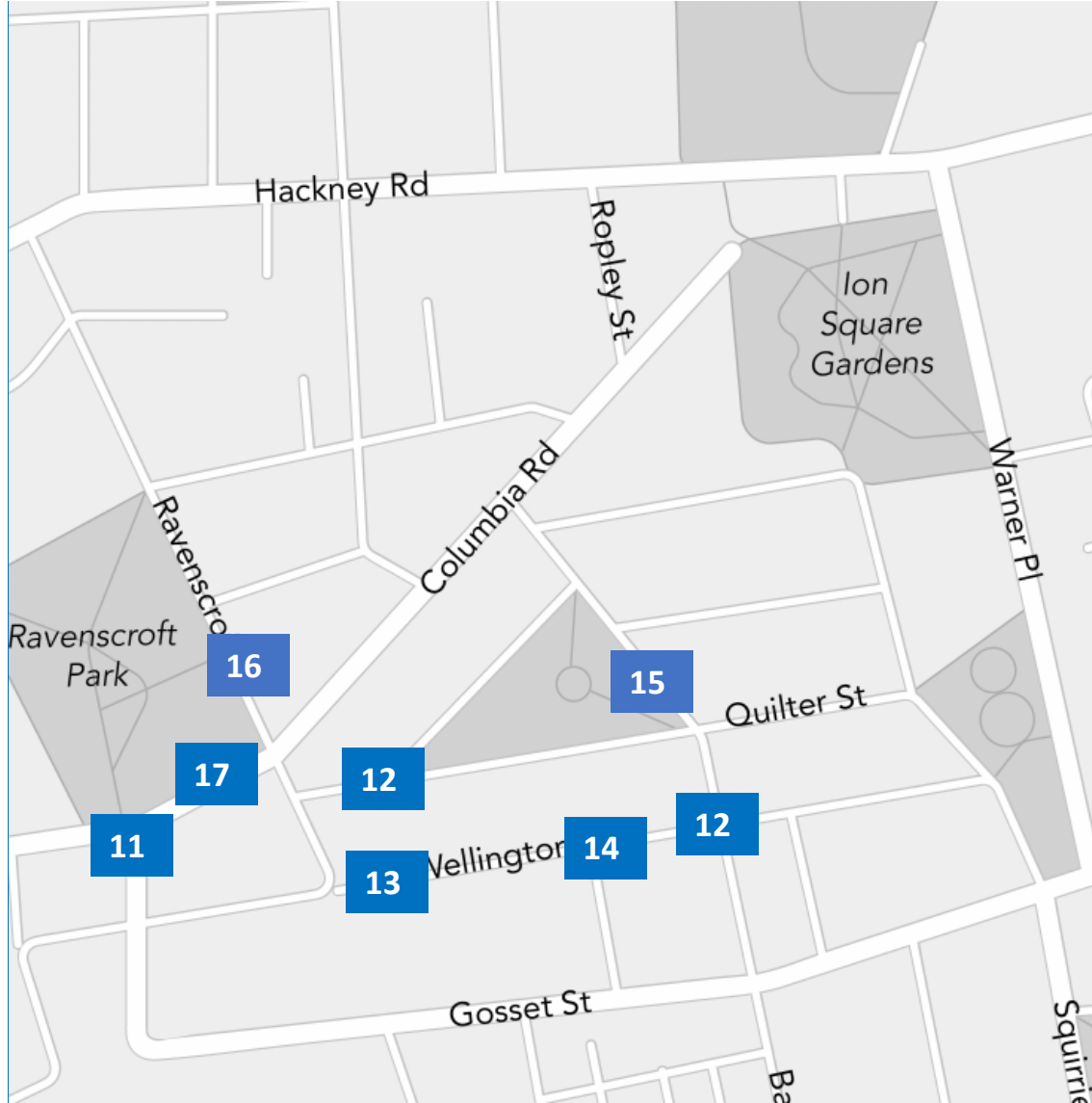


Option 1 Old Bethnal Green Road Proposals Map



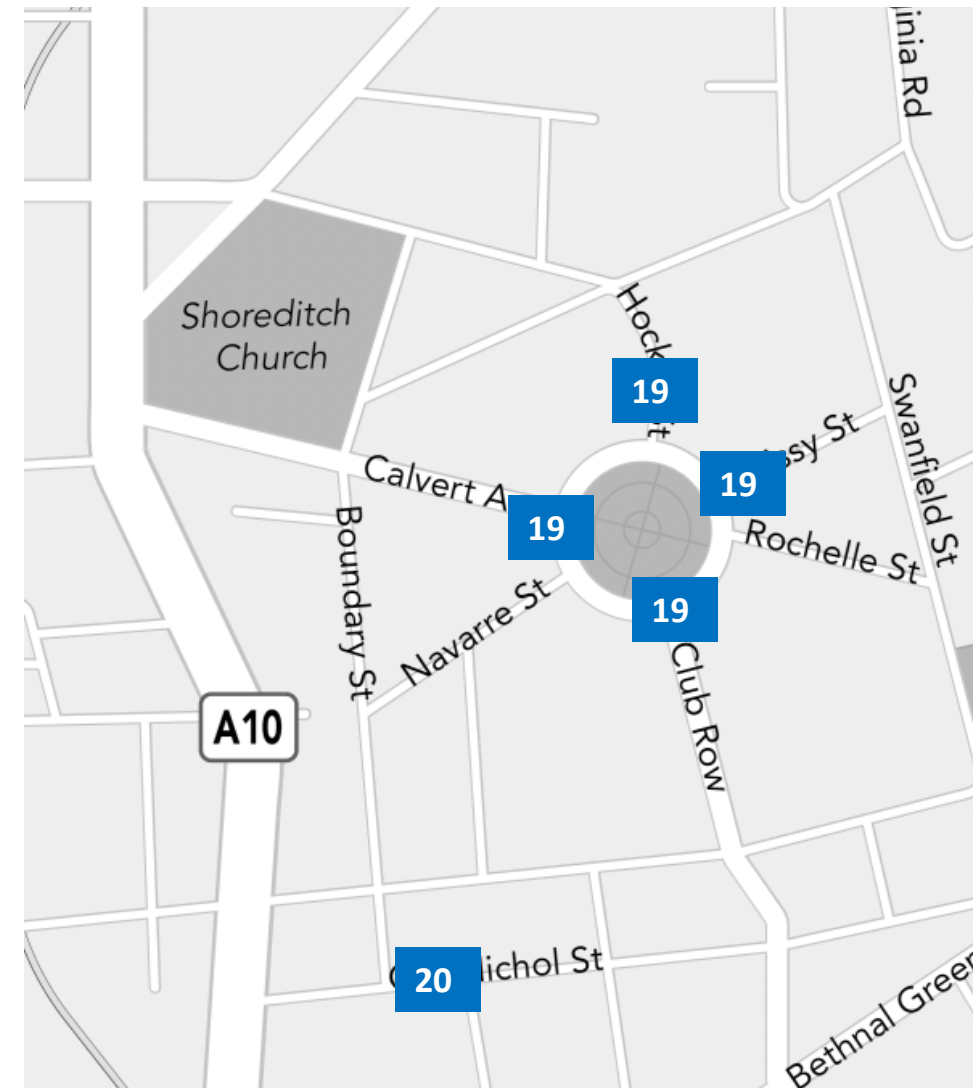
- 1** Removal of closure on Punderson's Gardens
- 2** Removal of closure on Teesdale Street
- 3** Removal of closure on Old Bethnal Green Road
- 4** Removal of closure on Clarkson Street
- 5** Removal of closure on Canrobert Street
- 6** Removal of closures on Pollard Street and Pollard Row
- 7** Making Old Bethnal Green Road two way between Pollard Row and Clarkson Street

Option 1: Columbia Road Proposals Map



- 11** The removal of the closure on the junction of Columbia Road and Gosset Street and Gosset Street and allowing southbound traffic only
- 12** The removal of closures on Quilter Street and the junction of Wellington Row and Barnet Grove
- 13** Wellington Row would be one way westbound from the junction of Delta Street to the junction with Gosset Street
- 14** Wellington Row would be one way eastbound from the junction of Delta Street to the junction with Durant Street
- 15** Barnet Grove kept two way with prohibitions to northbound traffic to allow for emergency service vehicles
- 16** Making one-way sections on Ravenscroft Street (between Ezra Street and Columbia Road) two way
- 17** Making one-way section on Columbia Road (between Chambord Street and Ravenscroft Street) two way

Option 1: Arnold Circus Proposals Map



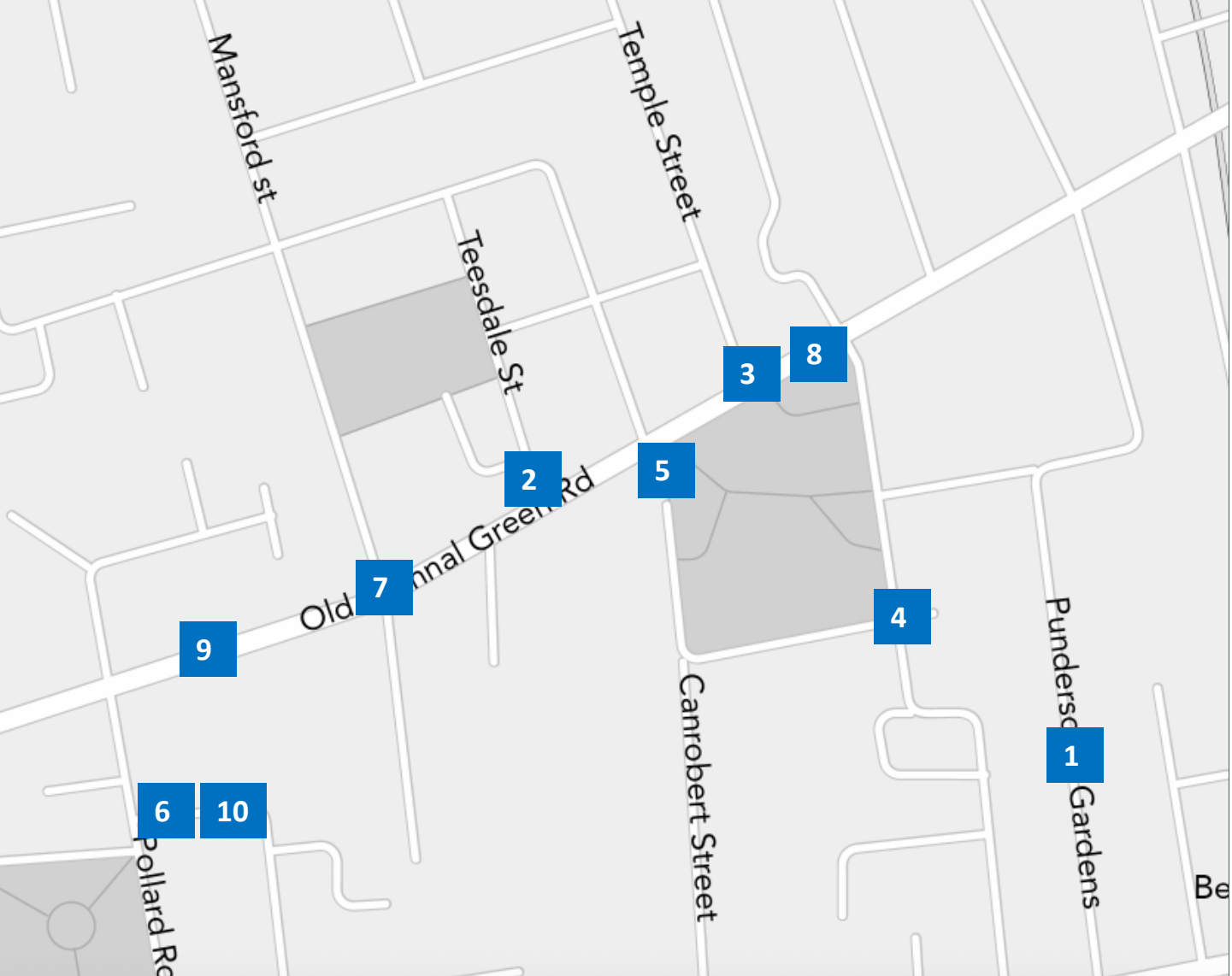
19

Removal of closures at each arm of Arnold Circus

20

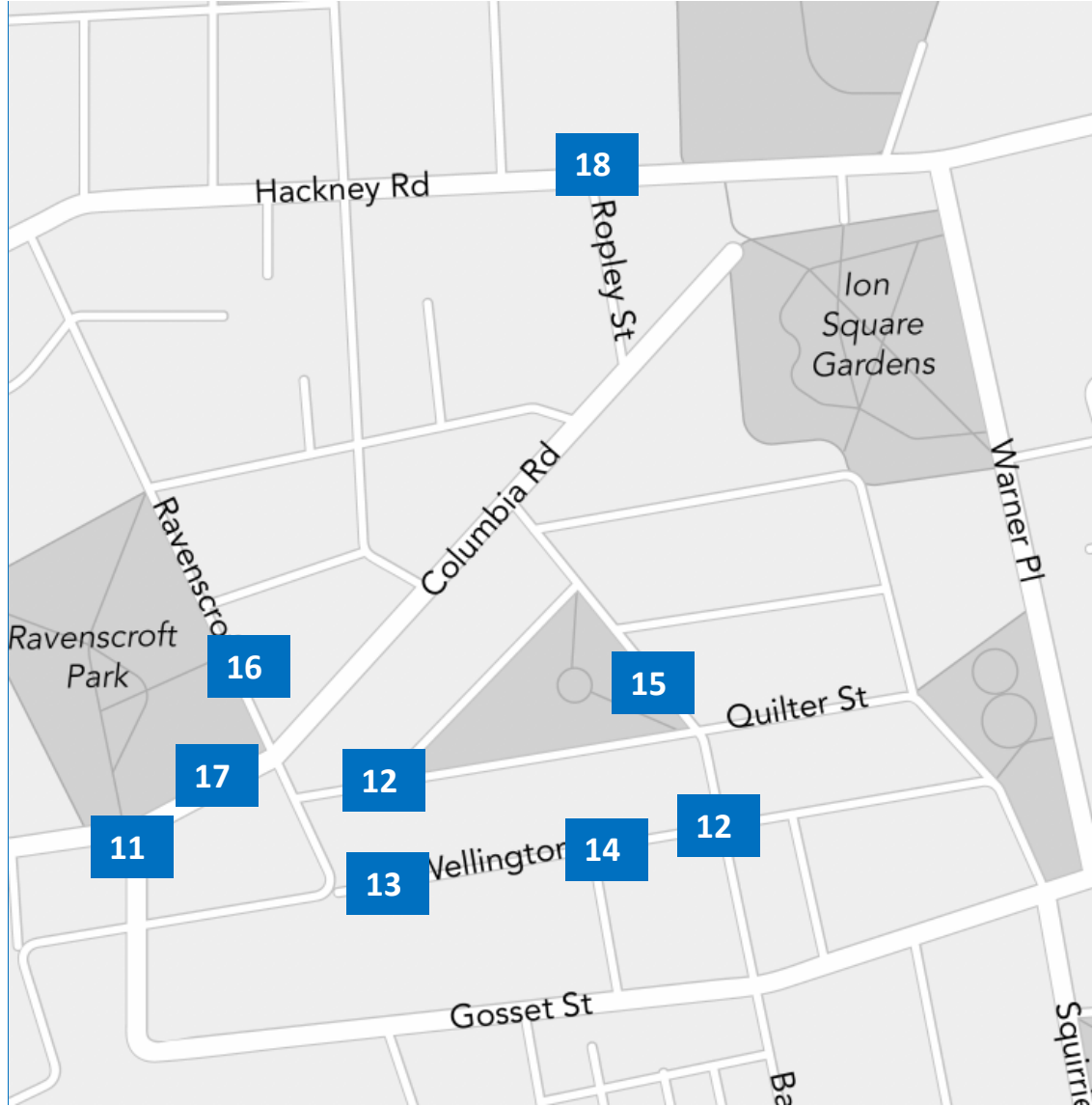
Removal of Closure on the junction between Old Nichol Street

Option 3: Old Bethnal Green Road Proposals Map



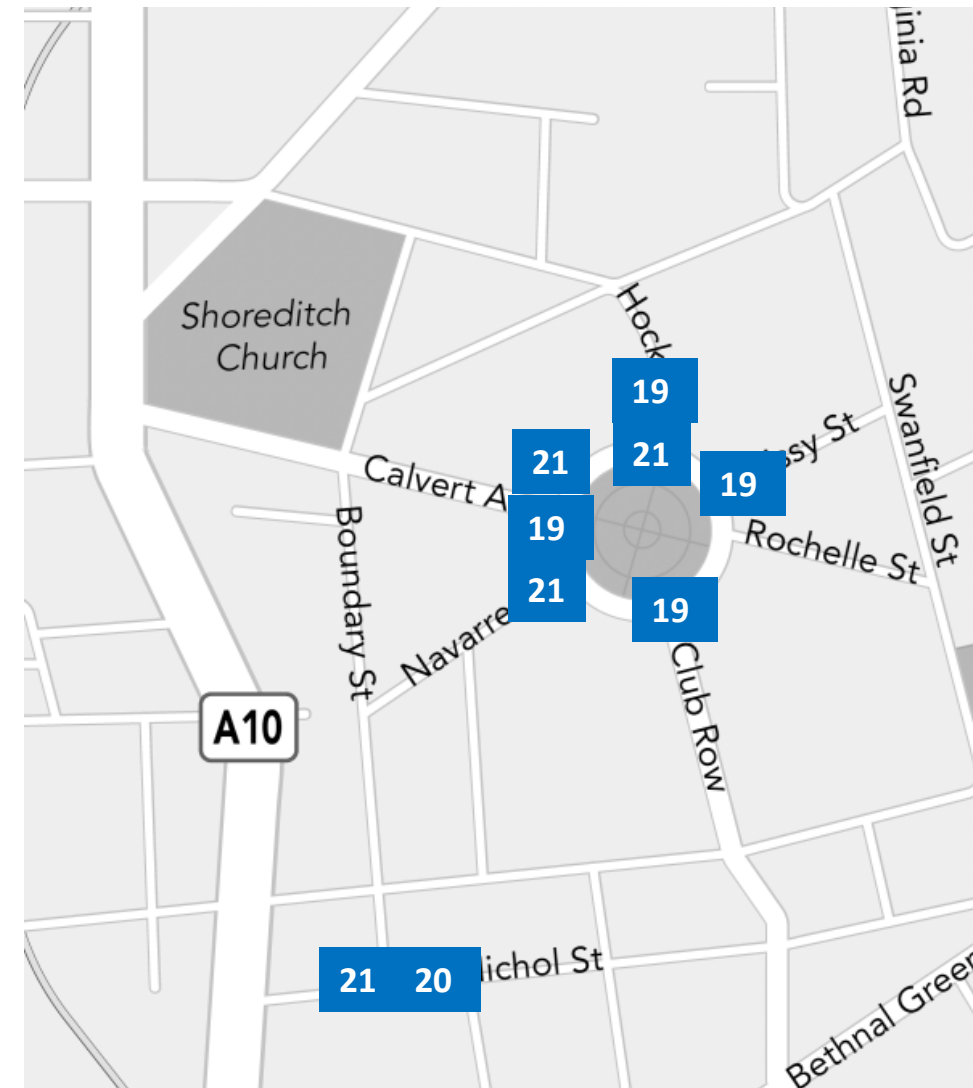
- 1** Removal of closure on Punderson's Gardens
- 2** Removal of closure on Teesdale Street
- 3** Removal of closure on Old Bethnal Green Road
- 4** Removal of closure on Clarkson Street
- 5** Keep closure on Canrobert Street
- 6** Removal of closures on Pollard Street and Pollard Row
- 7** Keep Old Bethnal Green Road one way between Pollard Row and Clarkson Street
- 8** New camera filters on Old Bethnal Green Road junction with Temple Street to operate during peak times (with resident exemption)
- 9** Widen footway on Old Bethnal Green Road between Mansford Street and Pollard Row
- 10** New school street on Pollard Street

Option 3: Columbia Road Proposals Map



- 11** The removal of the closure on the junction of Columbia Road and Gosset Street and Gosset Street and allowing southbound traffic only
- 12** The removal of closures on Quilter Street and the junction of Wellington Row and Barnet Grove
- 13** Wellington Row would be one way westbound from the junction of Delta Street to the junction with Gosset Street
- 14** Wellington Row would be one way eastbound from the junction of Delta Street to the junction with Durant Street
- 15** Barnet Grove kept two way with prohibitions to northbound traffic to allow for emergency service vehicles
- 16** Keep one-way section on Ravenscroft Street (between Ezra Street and Columbia Road)
- 17** Making one-way section on Columbia Road (between Chambord Street and Ravenscroft Street) two way.
- 18** New camera filter on Hackney Road junction with Ropley Street to operating Monday to Saturday. Only restricts turning from Hackney Road into Ropley Street (with resident exemption)

Option 3: Arnold Circus Proposals Map



- 19** Removal of closures at each arm of Arnold Circus
- 20** Removal of Closure on the junction between Old Nichol Street
- 21** Four new camera filters on Old Nichol Street and Arnold Circus junction with Calvert Avenue, Navarre Street and Hocker Street restricting night-time through travel and associated ASB (with resident exemption)